

Public Presentation



South Sacramento Corridor

Phase 2

South Corridor Phase 2 Presentation

Introduction

- **Key Contacts**
- **Locally Preferred Alternative**
- **Project Alternatives**
- **EIS/EIR Approach & Issues**
- **Federal (FTA) Process**
- **Schedule**
- **Agency and Public Involvement**

South Corridor Phase 2 Presentation

Key Contacts

- **David Melko**-- RT Project Manager
- **Don Smith**-- RT Deputy PM
- **Dave Mansen**-- PTG Project Manager
- **Pat Gelb**-- Environmental Manager
- **Dave Wemmer**-- PTG Engineering Manager
- **Ben Strumwasser**-- PAM Public Involvement Manager
- **Wendy Hoyt**-- The Hoyt Company – Public Involvement

Locally Preferred Alternative (LPA)

- **RT Board Adopted the LPA (Alignment & Mode) in 1995**
 - 11.5-mile Light Rail Line from Downtown Sacramento to Calvine /Auberry Roads
- **LPA Adopted Following 1994 Alternatives Analysis**

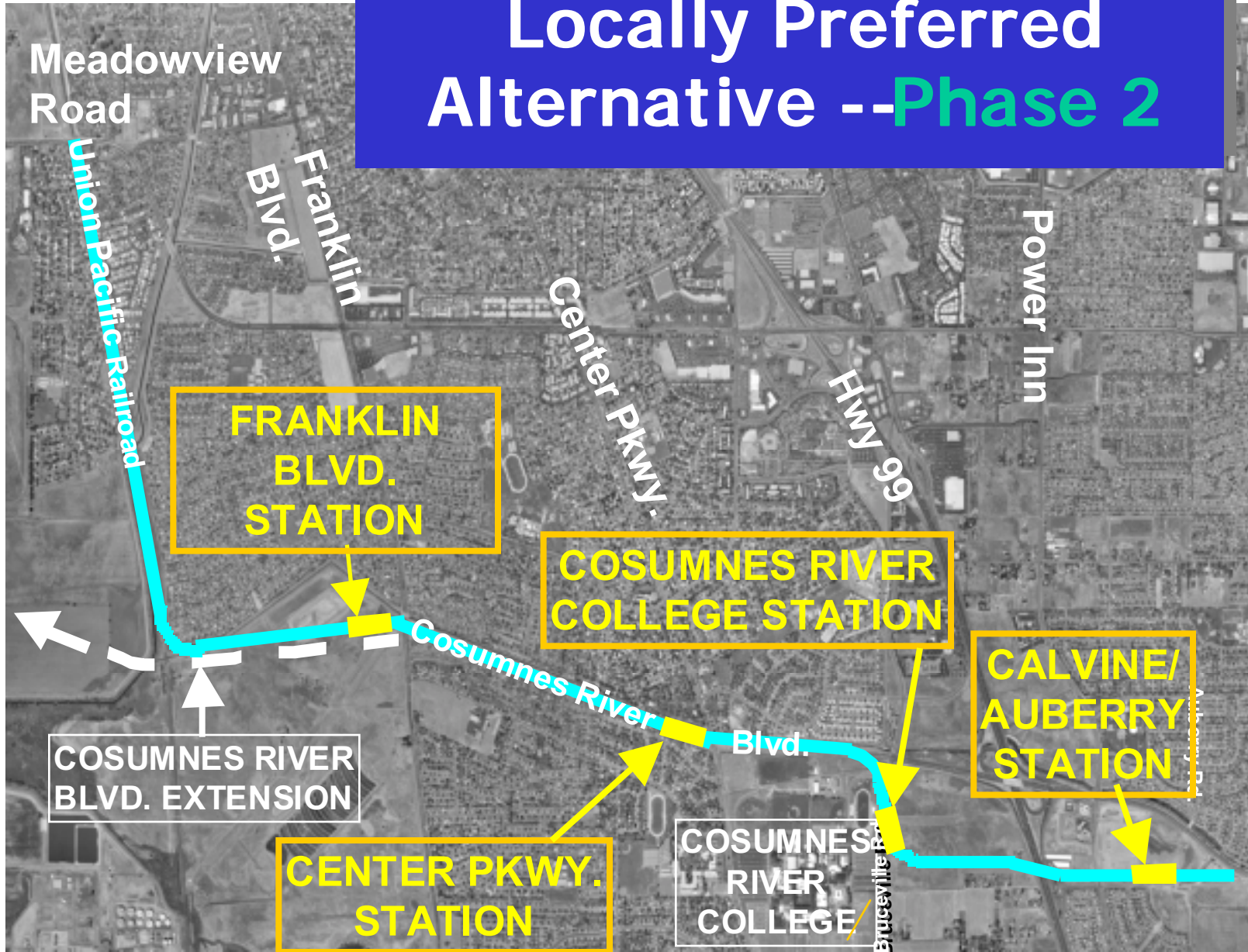
Locally Preferred Alternative Phase 1

- LPA Designed and Built in Phases
- Phase 1 – 6.5-mile LRT from Downtown to Meadowview Road
 - Under Construction
 - Revenue Service in September 2003



South Corridor Phase 2 Presentation

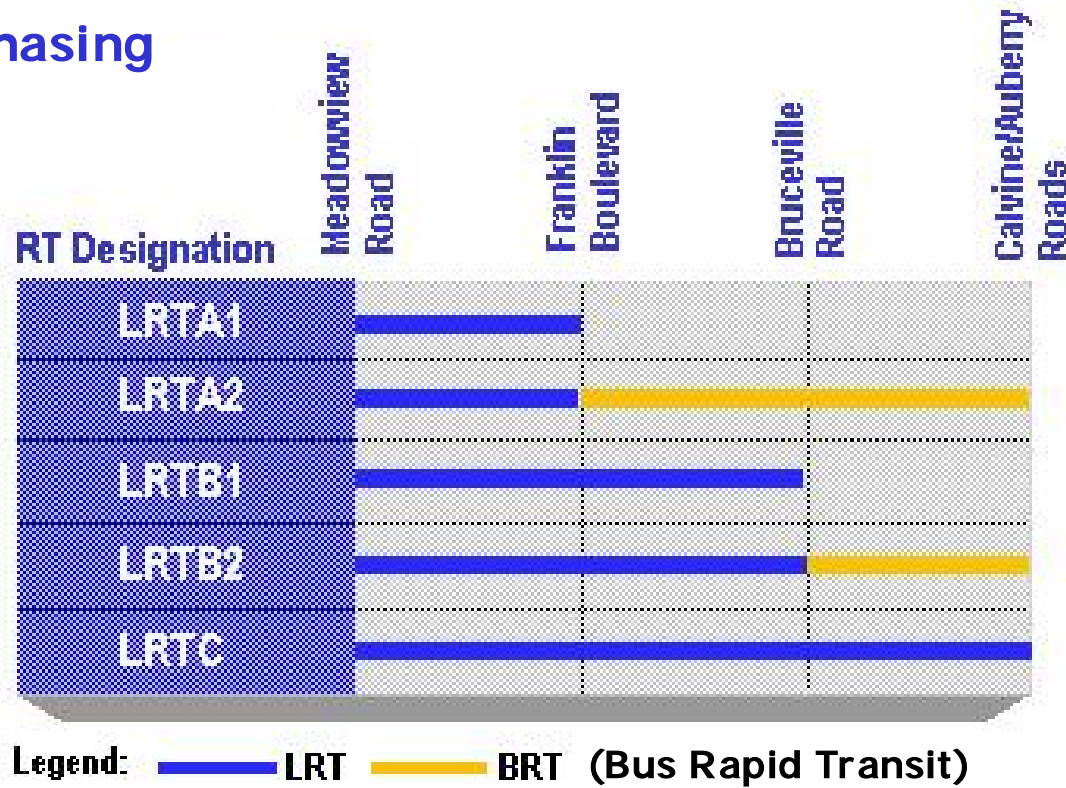
Locally Preferred Alternative --Phase 2



South Corridor Phase 2 Presentation

Proposed Alternatives

- No-Project Alternative
- Baseline Alternative
- Light Rail Transit Alternative
 - Phasing



South Corridor Phase 2 Presentation

Preliminary EIS/EIR & Alignment Issues

Meadowview Road

REALIGN UPRR

POWER LINES, PIPELINES

MORRISON CREEK LEVEES TO BE RAISED

BRIDGE OVER
UPRR/MORRISON CREEK

WETLANDS
ALONG
UPRR &
MORRISON
CREEK

Freshington

Center Parkway

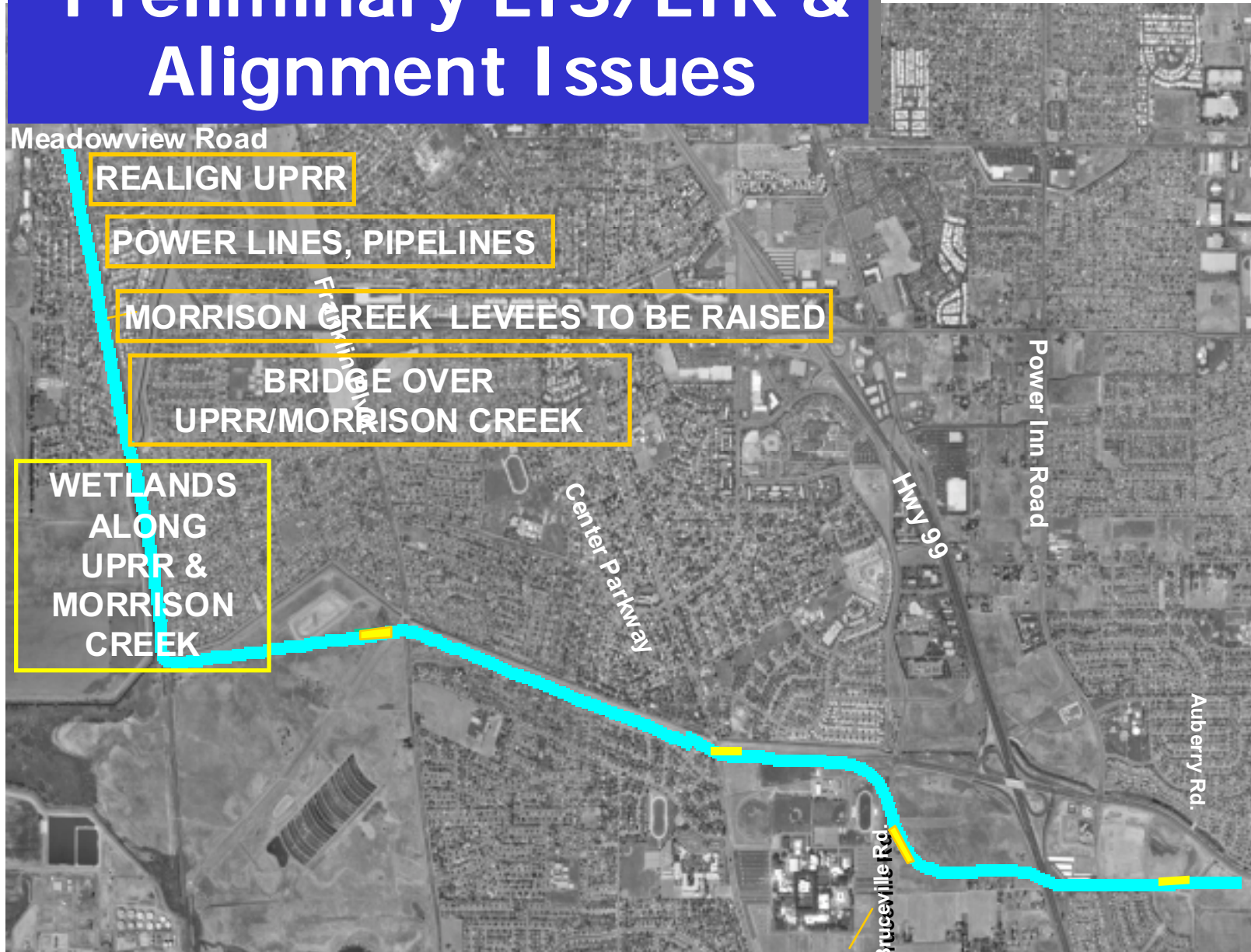
Hwy 99

Power Inn Road

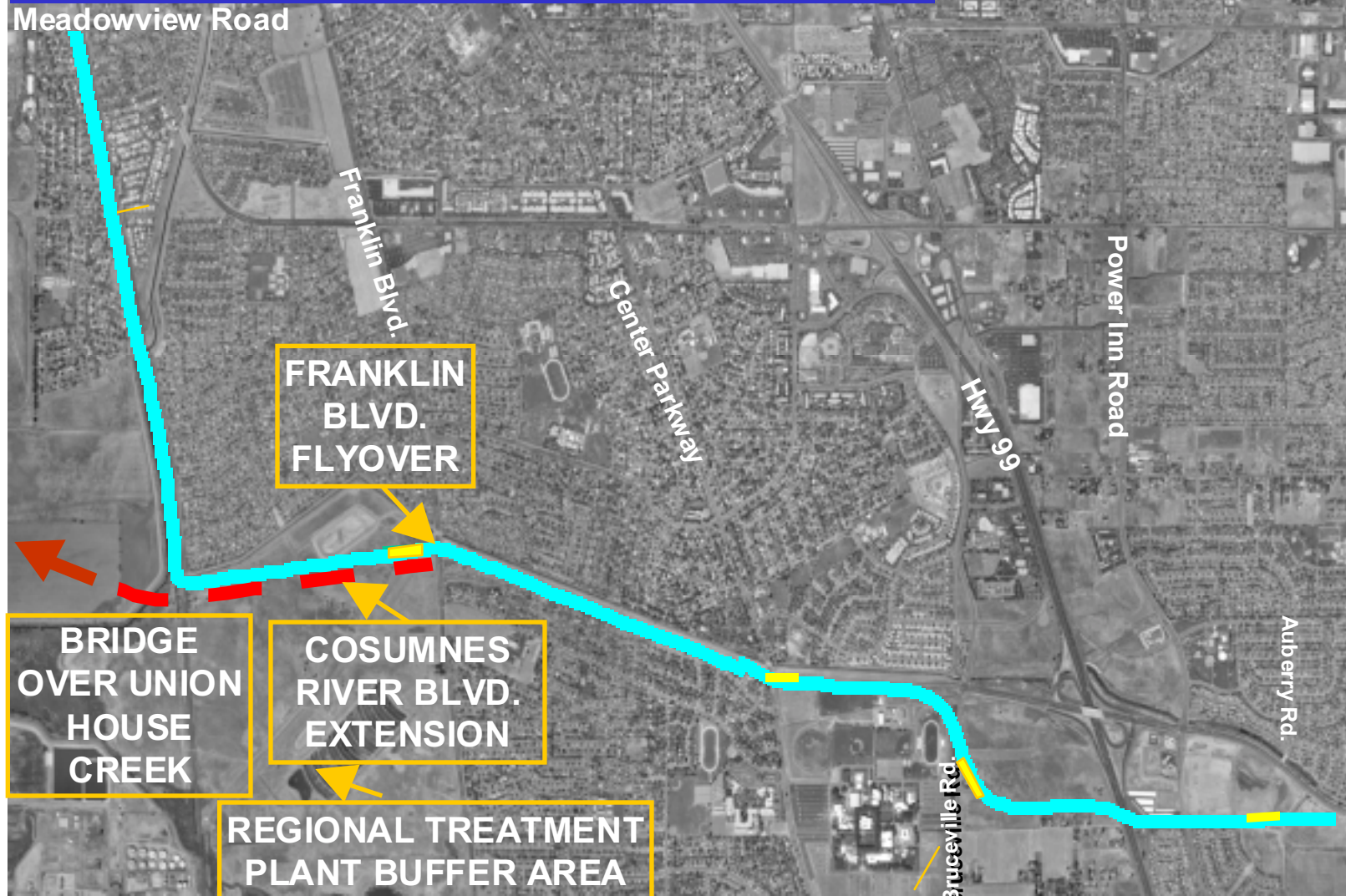
Auberry Rd.

Bruceville Rd.

South Corridor Phase 2 Presentation



Preliminary EIS/EIR & Alignment Issues



South Corridor Phase 2 Presentation

Preliminary EIS/EIR & Alignment Issues



South Corridor Phase 2 Presentation

Preliminary EIS/EIR & Alignment Issues

Meadowview Road

Franklin Blvd.

Center Parkway

Hwy 99

Power Inn Road

BRUCEVILLE ROAD WIDENING

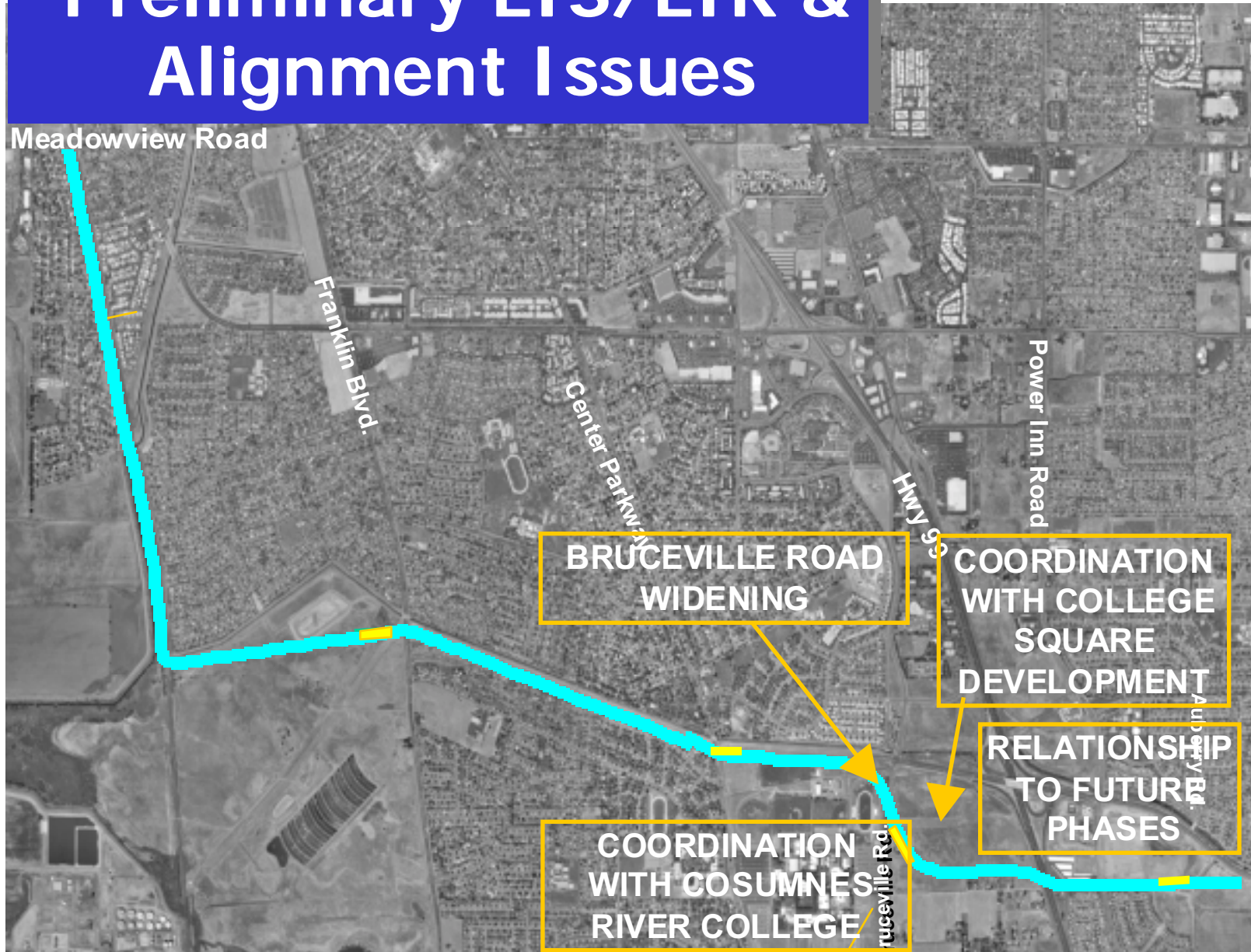
COORDINATION WITH COLLEGE SQUARE DEVELOPMENT

RELATIONSHIP TO FUTURE PHASES

COORDINATION WITH COSUMNES RIVER COLLEGE

Bruceville Rd.

South Corridor Phase 2 Presentation



Preliminary EIS/EIR & Alignment Issues

Meadowview Road

Franklin Blvd.

Center Parkway

Hwy 99

Power Inn Road

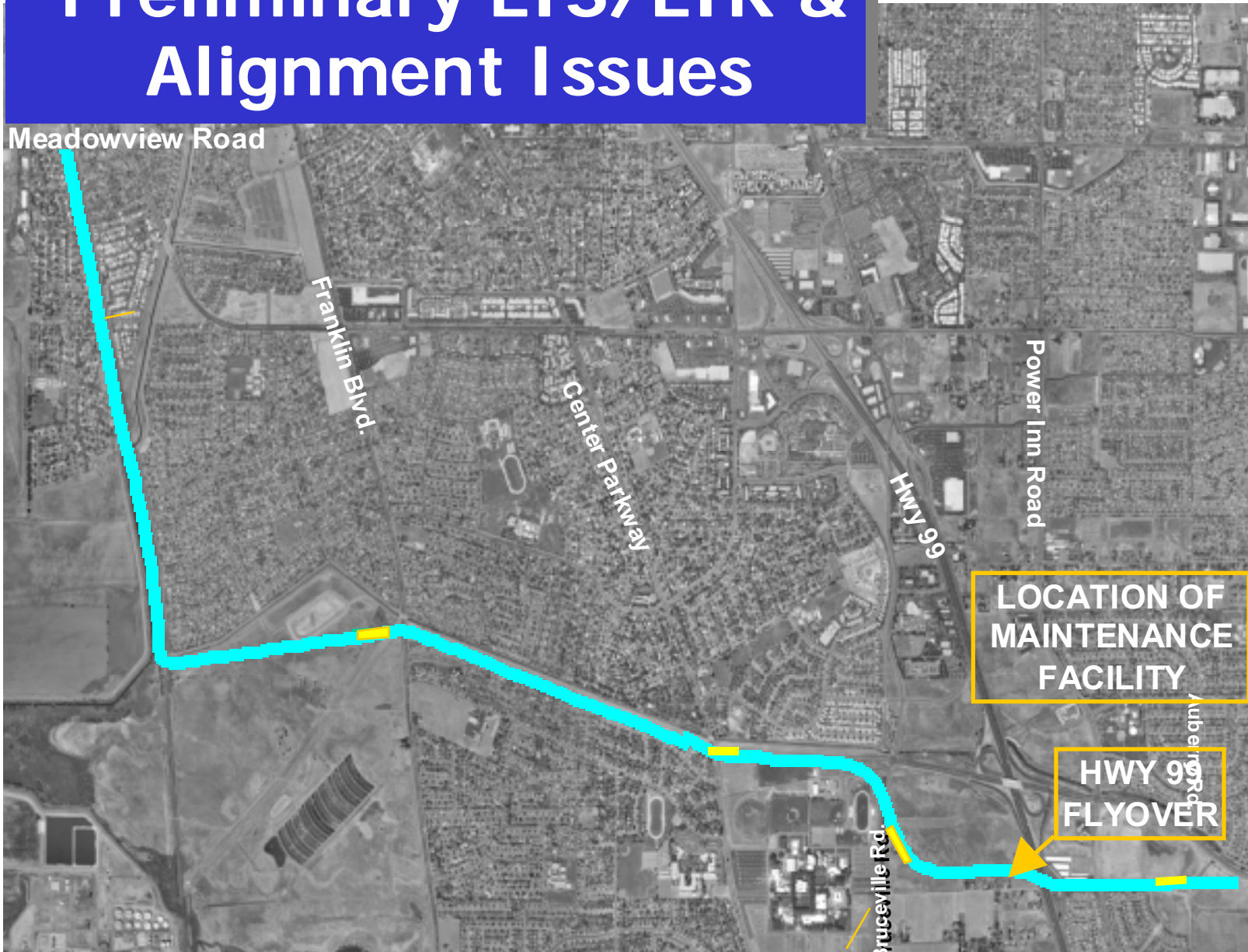
LOCATION OF
MAINTENANCE
FACILITY

HWY 99
FLYOVER

Bruceville Rd.

Auburn Rd.

South Corridor Phase 2 Presentation



Key Environmental Analyses

- Noise / Vibration
- Visual - Bridges
- Wetlands / Natural Resources / Buffer Area
- Effects on Traffic
- Drainage / Hydrology / Flooding

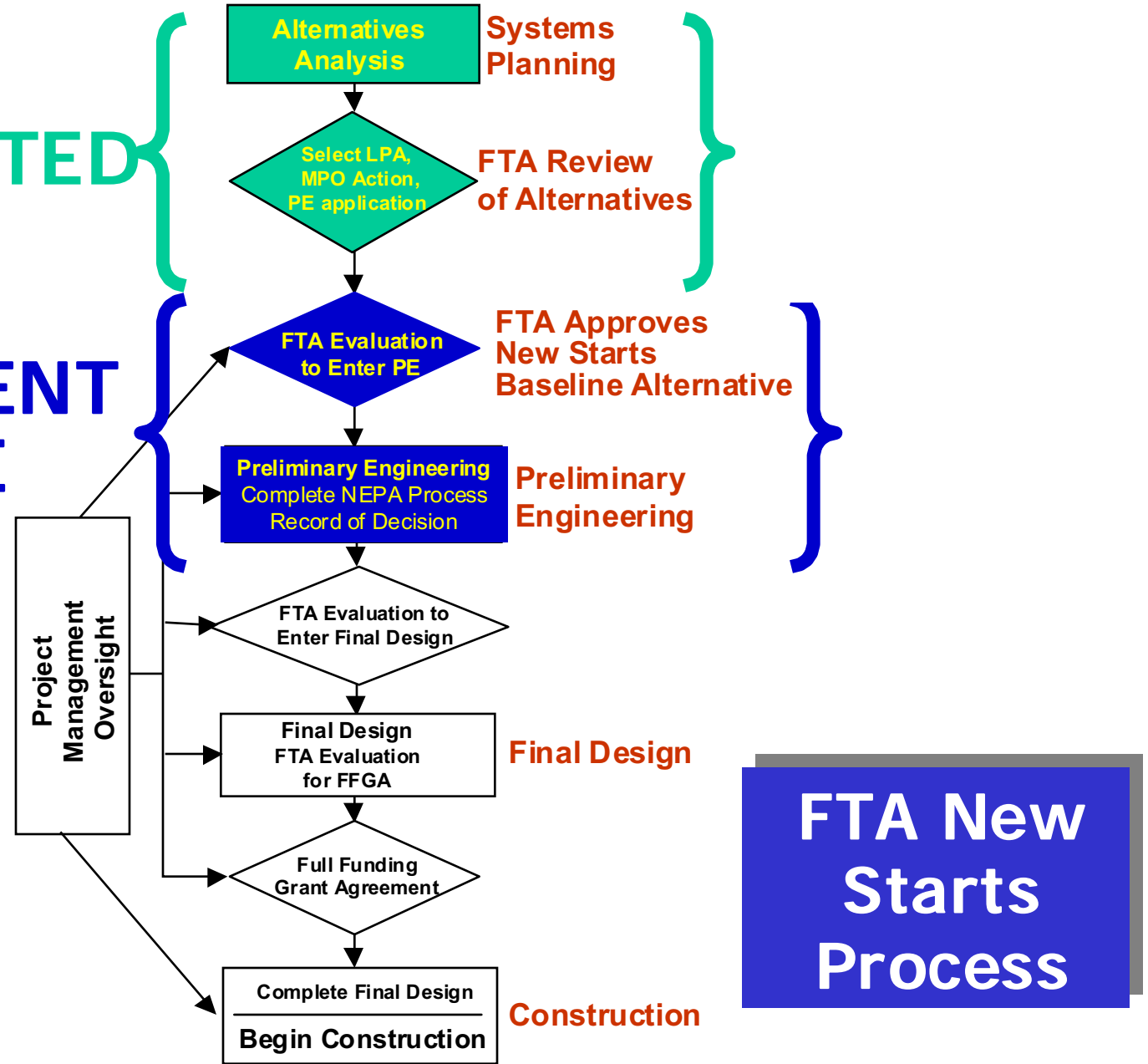


Other Key Issues

- **Land Use / Access**
 - College
 - Parking
- **Utilities – Coordination**
- **Funding**
- **Phasing – Relationship to Future Phases**

COMPLETED

CURRENT PHASE



Overall Schedule

- Scoping –March / May 2002
- Conceptual Engineering/Project Description - March / June 2002
- Draft Supplemental EIS/Subsequent EIR - Fall 2002
- Preliminary Engineering –September 2002 – March 2003
- Final SEIS/SEIR –Spring 2003
- Record of Decision –Spring 2003
- Design / Construction –2003 - 2006

Agency & Public Involvement

- Public Scoping Meetings Completed
- Community / Neighborhood Meetings
- Meetings with Stakeholders & Public Agencies
- Hearings on Draft EIS/EIR
- Web site => www.SacRT.com
- Information Phone Line => (916) 491-5003
- Newsletters
- Mailing list

South Corridor Phase 2 Presentation

Scoping Process

- **Scoping Process Completed**
 - Identified Public & Agency Concerns
 - Held Two Public Scoping Meetings
 - Held One Agency Scoping Meeting
- **Received Comments**
 - Incorporating into EIS/EIR Process

Stakeholders Interviews/Meetings (to-Date)

- City of Sacramento
 - Public Works
 - Planning
 - Housing/Redevelopment
 - Utilities
 - Others (30 people)
- Cosumnes River College
- College Square Developer
- City of Elk Grove
Representatives
- County
 - Public Works
 - Planning
 - Regional Sanitation
 - Flood Control
 - Others (10 people)
- SMUD
- Neighborhood
Representatives
- Elected Officials

How To Stay Involved

- **Attend Community Meetings**
- **Read Project Information Materials**
- **Contact Study Team with Questions or Comments**
 - Information line: (916) 491-5003
 - Website: www.sacrt.com
 - Sacramento Regional Transit District
P.O. Box 2110, Sacramento, CA 95812-2110
Attn.: David Melko, Policy & Program Manager
- **Attend the Public Hearing**

South Corridor Phase 2 Presentation